


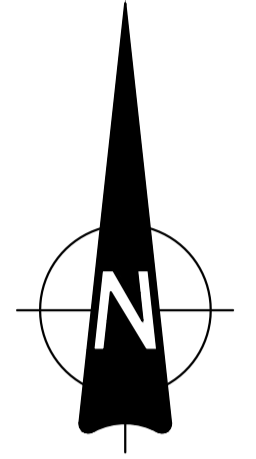


**SITE LOCATION AERIAL MAP**  
SCALE 1:2500

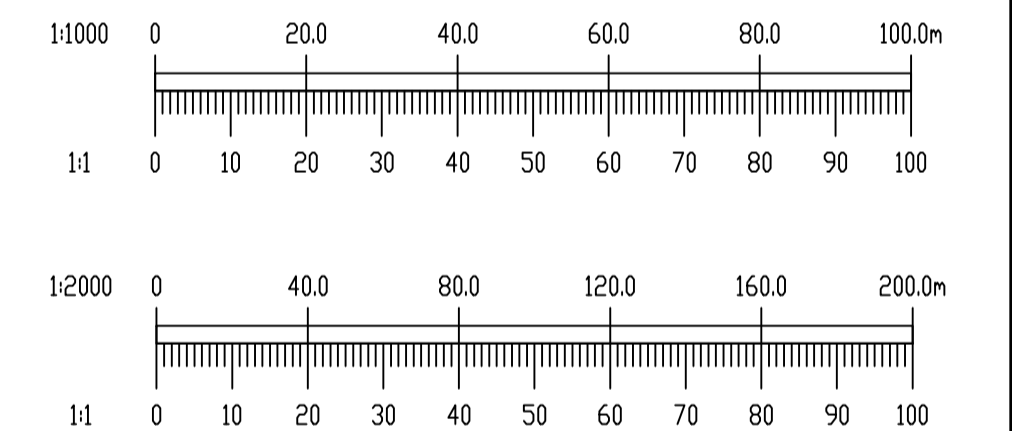
- NOTES:
1. DO NOT SCALE. USE FIGURED DIMENSIONS ONLY.
  2. THIS DRAWING IS TO BE READ IN CONJUNCTION WITH ALL OTHER RELEVANT ARCHITECTURAL AND ENGINEERING DRAWINGS.


**LEGEND:**

 INDICATES SITE SUBJECT TO THIS PART 8 APPLICATION



**Comhairle Contae  
Fine Gall  
Fingal County  
Council**



 Ordnance Survey Ireland Licence No. EN 0006021 © Ordnance Survey Ireland/Government of Ireland.

|      |      |                     |     |      |
|------|------|---------------------|-----|------|
| REV. | DATE | ISSUED FOR PLANNING | MS  | IW   |
|      |      | AMENDMENT           | DRN | APPD |

STATUS **FOR PLANNING ONLY.  
NOT FOR CONSTRUCTION**

 **Waterman Moylan**  
Engineering Consultants  
BLOCK 5, EASTPOINT BUSINESS PARK, ALFIE BYRNE ROAD,  
DUBLIN D03 H3F4 IRELAND.  
Tel: (01) 664 8900 Fax: (01) 661 3618  
Email: info@waterman-moylan.ie www.waterman-moylan.ie

CLIENT **FINGAL COUNTY COUNCIL**  
ARCHITECT **WALSH & ASSOCIATES**  
PROJECT  
**CHURCH FIELDS EAST**  
TITLE  
**PROPOSED SITE LOCATION MAP – SECTOR 4**

|                      |                   |                   |                  |
|----------------------|-------------------|-------------------|------------------|
| DRAWN<br>MS          | DESIGNED<br>NM    | APPROVED<br>IW    | DATE<br>MAY 2023 |
| SCALE<br>A1 @ 1:1000 | JOB NO.<br>20-074 | DRG. NO.<br>P4010 | REVISION         |